


**Fares**

**Cash Fare (One-Way)**   
 Exact Fare Required – Drivers Do Not Make Change  
 General (19+) .....\$2.00  
 Youth 18 & younger.....\$1.00  
 Children 5 & younger.....Free

**Tokens and Passes**  
 20 Tokens ..... \$31.50  
 Monthly Pass (19+) ..... \$40.00  
 Monthly Youth Pass (18 & younger)..... \$12.00  
*Sales tax is included in the price of all fares.*

**Purchase tokens and passes at:**  
 • Municipal Building, 155 South Seward St.  
 • Mendenhall Valley Public Library, Dimond Park  
 • Fred Meyer, Customer Service Counter  
 • Foodland IGA, Customer Service Counter

**Fare free downtown:** Capital Transit rides are free downtown on all routes, between the Marine way at Downtown Library stop and the Downtown Transit Center.

**Trip Planning – 3 Easy Ways**

- Use this guide.
  - Use the system map to decide what route or routes connect where you are and where you want to go.
  - Use the matching color schedules to see when and where to catch the bus.
- Visit [juneaucapitaltransit.org](http://juneaucapitaltransit.org) and use our easy trip planner.
- Use Google Maps on your Smartphone or computer. Just click on the transit icon for detailed bus directions.

**Bus Stops**

- This sign indicates a designated bus stop where you can catch the bus.
- In areas without signed stops you can hail the bus at any location along the route where the driver can safely pull over. Please ask your driver or call Capital Transit if you are unsure.



**Transfers**

You can transfer between Capital Transit routes at the Federal Building or at Nugget Mall. There is no additional charge for a transfer, but you must let the driver know when you pay your fare.

**Holidays**

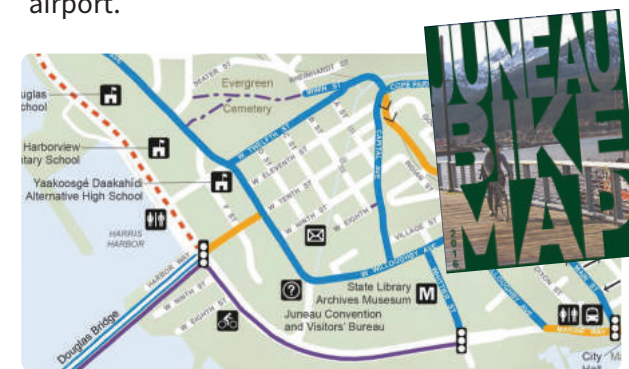
- No Transit Service**
- New Years Day
  - Memorial Day
  - Independence Day
  - Labor Day
  - Thanksgiving Day
  - Christmas Day

**Accessibility** 

- All Capital Transit buses are accessible.
- For training in how to use the bus and the ramp call 789-6901.
- If you are unable to use our accessible service due to a disability, call 789-6901 to discuss alternatives.
- Visit [www.juneautransportation.org/resources/](http://www.juneautransportation.org/resources/) for information on door-to-door and taxi voucher transportation programs.

**Bikes on the Bus** 

- All buses are equipped with bike racks.
- Bike racks hold 2 bikes and are provided on a space available basis.
- For information about how to use the bike racks visit our website.
- Bikes are not allowed on the bus between South Franklin Street and the Federal Building.
- See [www.juneaurides.org](http://www.juneaurides.org) for a map of bike cycle routes or pick up a free paper map at the ferry terminal, Cycle Alaska, visitors bureau, or the airport.



**Tips for Safe Riding**

- If you're catching the bus in the dark, a flashlight or reflective clothing will help the driver see you.
- Please do not walk in front of the bus after leaving. Allow the bus to leave before crossing the street.
- Strollers must be folded before boarding the bus.
- Please reserve the front seats for seniors, persons with disabilities and others with special needs.
- Service animals are allowed on the bus. Pets must be in an approved pet carrier.
- Capital Transit has a Code of Conduct. Please follow the Code and enjoy the Ride. For a copy of the Public Use of Municipal Transit System visit [www.juneaucapitaltransit.org](http://www.juneaucapitaltransit.org).

**Customer Service – 789-6901**

**Capital Transit**  
 10099 Bentwood Place, Juneau, AK 99801  
 Rider Information – Compliments and Complaints – Lost & Found

**Non-Discrimination Policy and Complaint Procedure**

It is the policy of Capital Transit to comply with Title VI of the Civil Rights Act of 1964. Transportation services will be provided without regard to race, color, national origin, age, gender or disability. For more information, to file a complaint, or to request this information in another language, contact:

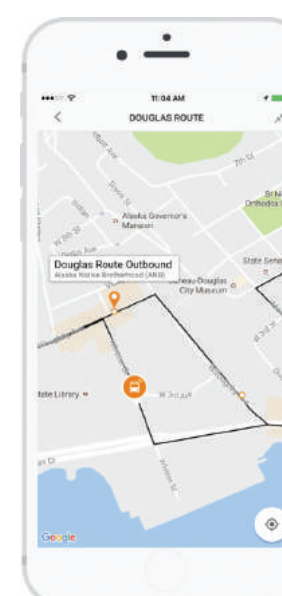
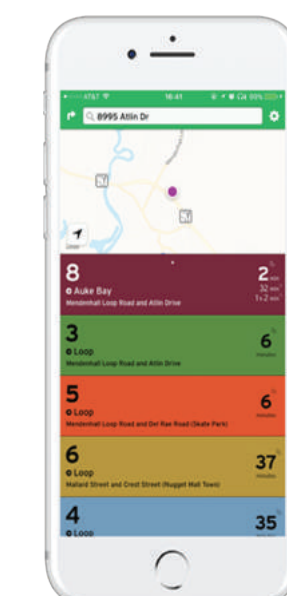
Capital Transit at (907) 789-6901 or:  
 Mila Cosgrove, Deputy City Manager  
 155 South Seward Street, Juneau, AK 99801  
 Telephone: (907) 586-5240  
 E-Mail: [Mila.Cosgrove@juneau.org](mailto:Mila.Cosgrove@juneau.org)

**Online & Mobile Information**

Capital transit offers real-time bus information and trip planning. Find out when your next bus arrives, watch it move on a live map, and get customized, up-to-the-minute trip directions, complete with routes, transfers, and stops.

**Mobile app**

You can plan trips and get real-time bus locations & arrival predictions on your phone. Download the Transit app for your Android or iOS mobile device at [www.transitapp.com](http://www.transitapp.com)



**SMS**

Text a stop number to (888) 497-4896 to get bus arrival predictions, or call and enter the stop number.

**Google Maps**

Trip planning is also available in Google Maps on Android and iOS, and on the web at [maps.google.com](http://maps.google.com).

**Transportation Options**

For a full menu of options, see [www.juneautransportation.org](http://www.juneautransportation.org).

**Taxis**

Several taxi companies serve the City and Borough of Juneau, listed at [juneautransportation.org/cab/](http://juneautransportation.org/cab/).

**Traveling in and out of Juneau**

**Alaska Marine Highway System** transports people and vehicles by ferry on a year-round basis. Capital Transit's closest stop to the Auke Bay Ferry Terminal is 1 1/2 miles away at Auke Bay. Alternate or additional transportation to the terminal is advised. More information: [www.alaska.gov/ferry](http://www.alaska.gov/ferry) (907) 465-8853



**Juneau International Airport** is served by Capital Transit Routes 5 and 6 Monday - Friday from 7:11AM to 6:27PM.

**Mendenhall Glacier is a 1.5 mile walk from the nearest Capital Transit bus stop**



Take Route 3 or Route 4 from the Downtown Transit Center to the stop at Mendenhall Loop Road and Dredge Lake Road. The Mendenhall Glacier Visitor Center is 1.5 miles north on Glacier Spur Rd. Use our trip planner or consult this rider guide to plan your trip.

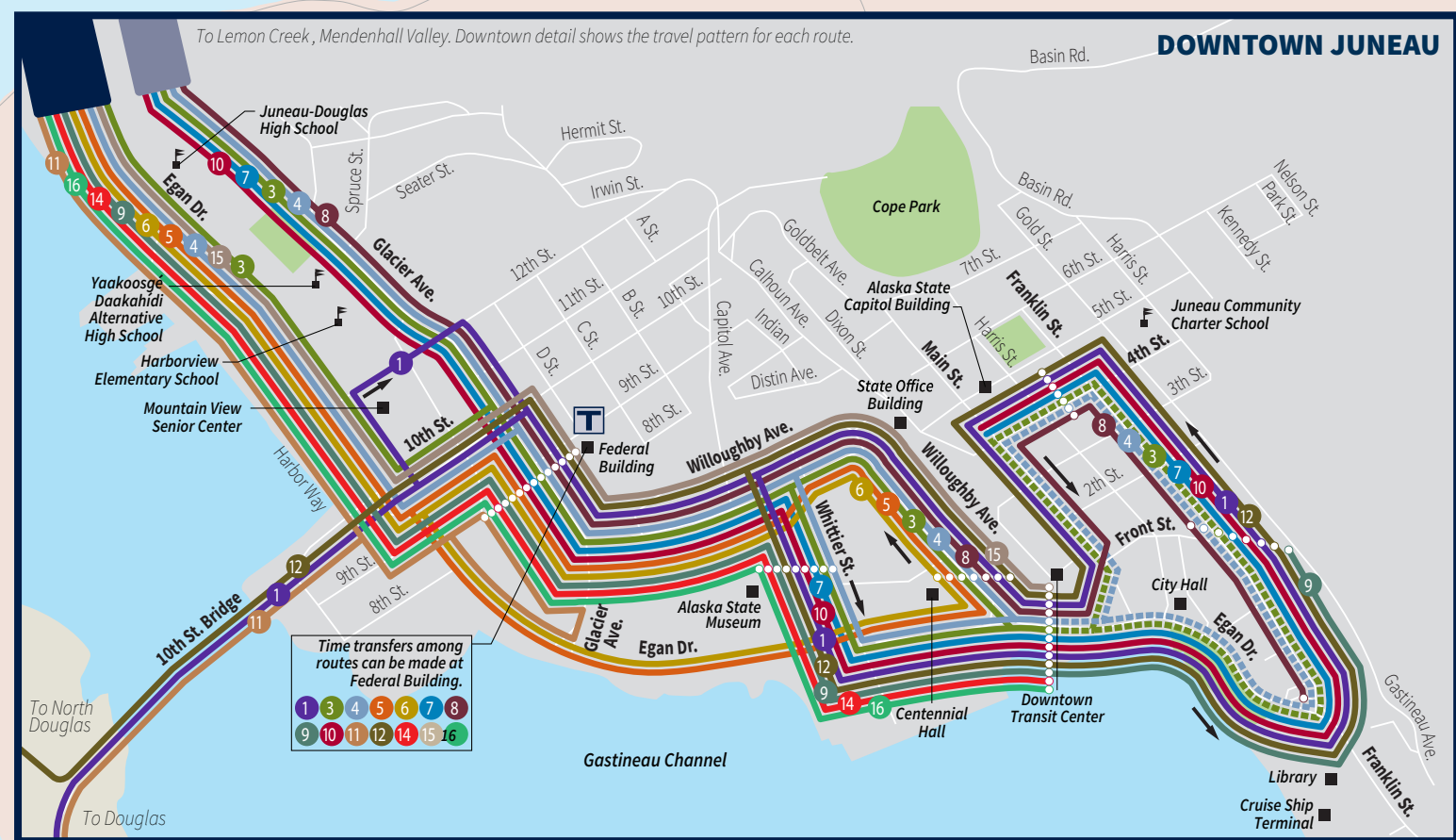
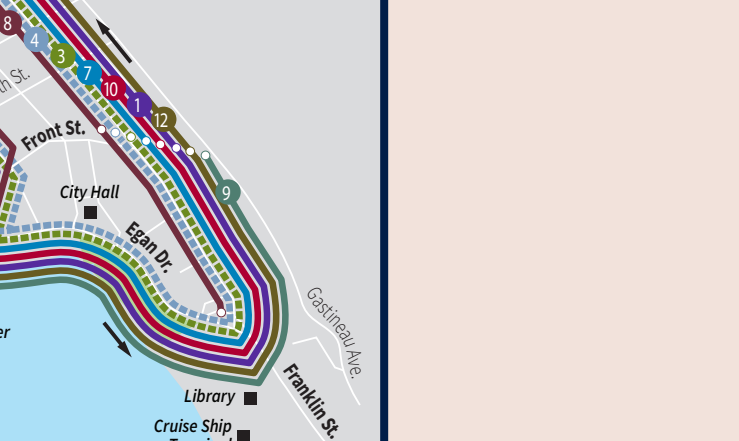
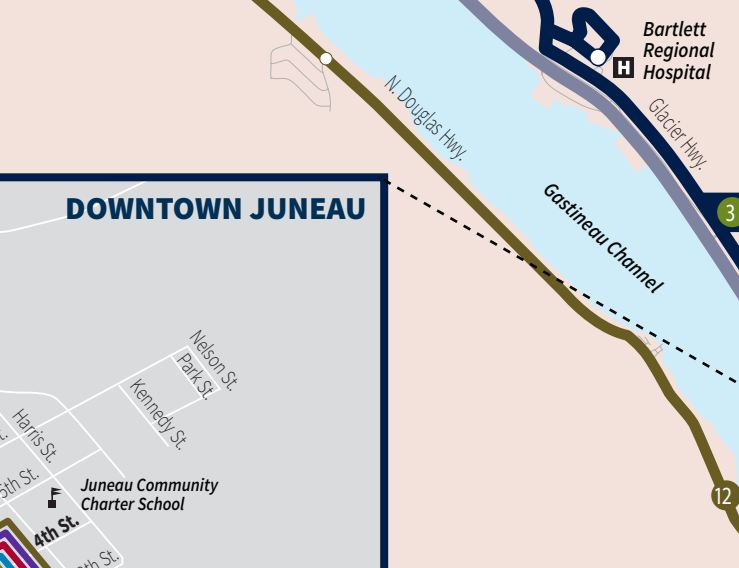

**ROUTE MAP**

**Legend**

- Transfer Point
- Regular Route
- Timepoints
- Designated Trips Only
- Points of Interest
- School
- Hospital


**Transit Routes**

- 1 Douglas
- 3 Mendenhall Loop Counterclockwise
- 4 Mendenhall Loop Clockwise
- 5 University Express
- 6 Riverside Express
- 7 Lemon Creek Express
- 8 Valley Express
- 9 Mendenhall Valley Express
- 10 Mendenhall Valley Commuter
- 11 Douglas to Valley Express Morning
- 12 North Douglas
- 14 Mendenhall/Riverside Commuter
- 15 Valley/UAS Express
- 16 Taku Express
- Route serving Glacier Highway from Downtown to Nugget Mall
- Routes serving Egan Drive from Downtown to Nugget Mall

**CAPITAL TRANSIT**

**Public Transit for the City and Borough of Juneau**  
 Serving Juneau, Douglas, Lemon Creek, Auke Bay and Mendenhall Valley



[juneaucapitaltransit.org](http://juneaucapitaltransit.org)  
 907.789.6901

photo by: Gillfoto





Effective October 3, 2016  
How to Use this Guide

STEP 1: Find your route(s) on the map (on the other side)  
Identify the route(s) that connect your start and destination locations.



Note that grey and black lines on Egan Drive and Glacier Hwy represent all Capital Transit routes that serve this corridor.

STEP 2: Look up times  
Find the timetable for your route(s) and look up arrival and departure times for time points.

### Timetables for All Routes

- Route Number
  - Transfer Location
  - No Transfer at this time
  - Flag Stop
  - This location is a Drop, Pick up, and Go.
  - ML Clockwise
  - ML Counter-clockwise
  - Stop not served on this trip
  - Limited Stop Express Service
  - Times shown in **BOLD - PM**
- Shading: Days of week that trip runs
- |             |         |         |
|-------------|---------|---------|
| 7 days/week | Mon-Sat | Mon-Fri |
|-------------|---------|---------|

### Combined Schedules

Capital Transit operates many routes that serve the corridor between Downtown Juneau and the Mendenhall Loop. The timetables shown in this section combine all of the routes so that you can see what your best choice is.

Downtown to/from Mendenhall Loop: All routes that run on Egan Drive and Glacier Hwy—3, 4, 5, 6, 7, 8, 9, 10, and 11—are shown in combined Downtown/Mendenhall Loop timetables.

Buses continue beyond Nugget Mall. See this timetable for continuation of route.

ROUTE	Marine Way at Downtown Library	Downtown Transit Center	Willoughby Avenue & Egan Drive (Central Mall)	Federal Building (Central Mall)	Glacier Hwy & Whitehead Dr. (Switzer Village)	Nugget Mall (Mallard St. & Crest St.)	BUS CONTINUES TO (No Transfer Required)	Juneau Airport Shell Simmons Dr.	Glacier Hwy at Auke Bay (Deharts)
3	7:05	7:05	7:15	7:15	7:27	7:30	ML Clockwise	8:00	8:06
4	7:05	7:05	7:15	7:15	7:27	7:30	ML Counter-clockwise	8:00	8:06
5	7:05	7:05	7:15	7:15	7:27	7:30	UAS	8:00	8:06
6	7:05	7:05	7:15	7:15	7:27	7:30	UAS	8:00	8:06
7	7:05	7:05	7:15	7:15	7:27	7:30	ML Clockwise	8:00	8:06
8	7:05	7:05	7:15	7:15	7:27	7:30	ML Counter-clockwise	8:00	8:06
9	7:05	7:05	7:15	7:15	7:27	7:30	UAS	8:00	8:06
10	7:05	7:05	7:15	7:15	7:27	7:30	UAS	8:00	8:06
11	7:05	7:05	7:15	7:15	7:27	7:30	ML Clockwise	8:00	8:06

Route numbers are shown on the left

Mendenhall Loop: Routes 3 and 4 travel on the Mendenhall Loop (Counterclockwise and Clockwise directions, respectively). The portions of these routes and commuter routes that travel on Mendenhall Loop Road are shown in the blue and green Mendenhall Loop timetables.

### To Mendenhall Loop via Nugget Mall

Routes 3, 4, 5, 6 and Commuters 8, 11, 15

ROUTE	7 Days-a-Week (unshaded trips)			Monday thru Saturday			Monday thru Friday only		
	Downtown Juneau	Egan Drive/Glacier Highway	Nugget Mall	Downtown Juneau	Egan Drive/Glacier Highway	Nugget Mall	Downtown Juneau	Egan Drive/Glacier Highway	Nugget Mall
3	7:02	7:05	7:15	7:22	7:32	7:36	7:45	7:53	8:00
4	7:02	7:05	7:15	7:22	7:32	7:36	7:45	7:53	8:00
5	7:02	7:05	7:15	7:22	7:32	7:36	7:45	7:53	8:00
6	7:02	7:05	7:15	7:22	7:32	7:36	7:45	7:53	8:00
8	7:02	7:05	7:15	7:22	7:32	7:36	7:45	7:53	8:00
11	7:02	7:05	7:15	7:22	7:32	7:36	7:45	7:53	8:00
15	7:02	7:05	7:15	7:22	7:32	7:36	7:45	7:53	8:00

### Mendenhall Loop CounterClockwise (RT. 3 & Commuters)

7 Days-a-Week (unshaded trips) Monday thru Saturday Weekday only

Bus Continues from Downtown ROUTE	Nugget Mall (Mallard St. & Crest St.)	Mendenhall Loop Rd at Mendenhall Mall	Mendenhall Loop Rd & Valley Boulevard	Glacier Highway at Auke Bay (Deharts)	Nugget Mall (Mallard St. & Crest St.)
3	7:45	7:48	7:55	8:06	8:15
4	8:45	8:48	8:55	9:06	9:15
5	9:45	9:48	9:55	10:06	10:15
6	10:45	10:48	10:55	11:06	11:15
8	11:45	11:48	11:55	12:06	12:15
11	12:45	12:48	12:55	1:06	1:15
15	1:45	1:48	1:55	2:06	2:15
3	2:45	2:48	2:55	3:06	3:15
4	3:10	3:18	3:30	3:40	3:45
5	3:40	3:48	3:55	4:06	4:15
6	4:10	4:18	4:30	4:40	4:45
8	4:40	4:48	4:55	5:06	5:15
11	5:10	5:18	5:30	5:40	5:45
15	5:45	5:48	5:55	6:06	6:15
3	6:15	6:18	6:25	6:36	6:45
4	*10:15	10:18	10:25	10:36	*10:45

\*No transfers available at these times

>> This location is a Drop, Pick up, and Go. Stops with no set time.

### Mendenhall Loop Clockwise (RT. 4 & Commuters)

7 Days-a-Week (unshaded trips) Monday thru Saturday Weekday only

Bus Continues from Downtown ROUTE	Nugget Mall (Mallard St. & Crest St.)	Glacier Highway at Auke Bay (Deharts)	Mendenhall Loop Rd. & Mendenhall Blvd.	Mendenhall Loop Rd. at Mendenhall Mall	Nugget Mall (Mallard St. & Crest St.)
4	6:50	7:02	7:06	7:15	7:15
5	7:10	7:20	7:25	7:30	7:30
6	8:22	8:32	8:36	8:45	8:45
8	9:15	9:22	9:36	9:45	9:45
11	10:15	10:22	10:36	10:45	10:45
15	11:15	11:22	11:36	11:45	11:45
4	12:15	12:22	12:36	12:45	12:45
5	1:15	1:22	1:36	1:45	1:45
6	2:15	2:22	2:36	2:45	2:45
8	3:15	3:22	3:36	3:45	3:45
11	4:15	4:22	4:36	4:45	4:45
15	5:15	5:22	5:36	5:45	5:45
4	6:15	6:22	6:36	6:45	6:45
5	7:15	7:22	7:36	7:45	7:45
6	8:15	8:22	8:36	8:45	8:45
8	*11:15	11:22	11:36	*11:45	*11:45

\*No transfers available at these times

### To Downtown

Routes 3, 4, 5, 6 and Commuters 7, 9, 10, 14

ROUTE	7 Days-a-Week (unshaded trips)			Monday thru Saturday			Monday thru Friday only		
	Egan Drive/Glacier Highway	Juneau Airport	Nugget Mall (Mallard St. & Crest St.)	Egan Drive/Glacier Highway	Juneau Airport	Nugget Mall (Mallard St. & Crest St.)	Egan Drive/Glacier Highway	Juneau Airport	Nugget Mall (Mallard St. & Crest St.)
3	7:04	7:11	7:15	7:27	7:30	7:35	7:45	7:53	8:00
4	7:04	7:11	7:15	7:27	7:30	7:35	7:45	7:53	8:00
5	7:04	7:11	7:15	7:27	7:30	7:35	7:45	7:53	8:00
6	7:04	7:11	7:15	7:27	7:30	7:35	7:45	7:53	8:00
7	7:04	7:11	7:15	7:27	7:30	7:35	7:45	7:53	8:00
9	7:04	7:11	7:15	7:27	7:30	7:35	7:45	7:53	8:00
10	7:04	7:11	7:15	7:27	7:30	7:35	7:45	7:53	8:00
14	7:04	7:11	7:15	7:27	7:30	7:35	7:45	7:53	8:00

\*No Transfer at this time.

>> This location is a Drop, Pick up, and Go. Stops with no set time.

### Route 1 Juneau-Douglas

7 Days-a-Week (unshaded trips) Monday thru Saturday Monday thru Friday only

Downtown Transit Center	Downtown Juneau to Douglas			Douglas to Downtown Juneau		
	Federal Building (Glacier Ave. & 9th St.)	3rd St. & Cordova St. (Breeze In)	3rd St. & C St. (Douglas Post Office)	3rd St. & C St. (Douglas Post Office)	3rd St. & Cordova St. (Breeze In)	Federal Building (Glacier Ave. & 9th St.)
7:15	7:20	7:27	7:28	7:29	7:34	7:44
7:35	7:45	7:50	7:58	7:59	8:04	8:14
8:05	8:15	8:20	8:28	8:29	8:34	8:44
8:35	8:45	8:50	8:58	8:59	9:04	9:09
9:05	9:15	9:20	9:28	9:29	9:34	9:44
9:35	9:45	9:50	9:58	9:59	10:04	10:14
10:05	10:15	10:20	10:28	10:29	10:34	10:44
10:35	10:45	10:50	10:58	10:59	11:04	11:14
11:05	11:15	11:20	11:28	11:29	11:34	11:44
11:35	11:45	11:50	11:58	11:59	12:04	12:14
12:05	12:15	12:20	12:28	12:29	12:34	12:44
12:35	12:45	12:50	12:58	12:59	1:04	1:14
1:05	1:15	1:20	1:28	1:29	1:34	1:44
1:35	1:45	1:50	1:58	1:59	2:04	2:14
2:05	2:15	2:20	2:28	2:29	2:34	2:44
2:35	2:45	2:50	2:58	2:59	3:04	3:14
3:05	3:15	3:20	3:28	3:29	3:34	3:44
3:35	3:45	3:50	3:58	3:59	4:04	4:14
4:05	4:15	4:20	4:28	4:29	4:34	4:44
4:35	4:45	4:50	4:58	4:59	5:04	5:14
5:05	5:15	5:20	5:28	5:29	5:34	5:44
5:35	5:45	5:50	5:58	5:59	6:04	6:14
6:05	6:15	6:20	6:28	6:29	6:34	6:44
7:05	7:15	7:20	7:28	7:29	7:34	7:44
8:05	8:15	8:20	8:28	8:29	8:34	8:44
9:05	9:15	9:20	9:28	9:29	9:34	9:44
10:05	10:15	10:20	10:28	10:29	10:34	10:44
11:05	11:15	11:20	11:28	11:29	11:34	11:44

Bus does not travel on Cordova St. at these times. \*No Transfer at this time.

### Route 5: University Express (Monday-Friday)

Route	Juneau to University			University to Juneau		
	Willoughby Ave. & Egan Drive (Central Mall)	Federal Building (Glacier Ave. & 9th St.)	Nugget Mall (Mallard St. & Crest St.)	Juneau Airport (Shell Simmons Dr.)	University of Alaska (Auke Lake Way)	University of Alaska (Auke Lake Way)
3	7:27	7:30	7:45	7:46	7:53	7:55
4	7:45	7:50	8:00	8:01	8:08	8:10
5	8:27	8:30	8:45	8:46	8:53	8:55
6	9:27	9:30	9:45	9:46	9:53	9:55
7	10:27	10:30	10:45	10:46	10:53	10:55
8	11:27	11:30	11:45	11:46	11:53	11:55
9	12:27	12:30	12:45	12:46	12:53	12:55
10	1:27	1:30	1:45	1:46	1:53	1:55
11	2:27	2:30	2:45	2:46	2:53	2:55
12	3:27	3:30	3:45	3:46	3:53	3:55
13	4:27	4:30	4:45	4:46	4:53	4:55
14	5:27	5:30	5:45	5:46	5:53	5:55
15	6:27	6:30	6:45	6:46	6:53	6:55

\*No transfer available at this time

### Route 6: Riverside Express (Monday-Friday)

Route	From Downtown Juneau			Riverside			To Downtown Juneau			
	Willoughby Avenue & Egan Dr. (Central Mall)	Federal Building (Glacier Ave. & 9th St.)	Nugget Mall (Mallard St. & Crest St.)	Juneau Airport (Shell Simmons Dr.)	Mendenhall Mall Rd. at Mendenhall Mall	Riverside Dr. & Riverwood Dr. (Diamond Park)	Mendenhall Loop Rd. & Stephen Richards Memorial Dr.	Juneau Airport (Shell Simmons Dr.)	Nugget Mall (Mallard St. & Crest St.)	Nugget Mall (Mallard St. & Crest St.)
3	7:57	8:00	8:15	8:16	8:20	8:21	8:22	8:27	8:38	8:45
4	8:57	9:00	9:15	9:16	9:20	9:21	9:22	9:27	9:38	9:45
5	9:57	10:00	10:15	10:16	10:20	10:21	10:22	10:27	10:38	10:45
6	10:57	11:00	11:15	11:16	11:20	11:21	11:22	11:27	11:38	11:45
7	11:57	12:00	12:15	12:16	12:20	12:21	12:22	12:27	12:38	12:45
8	12:57	1:00	1:15	1:16	1:20	1:21	1:22	1:27	1:38	1:45
9	1:57	2:00	2:15	2:16	2:20	2:21	2:22	2:27	2:38	2:45
10	2:57	3:00	3:15	3:16	3:20	3:21	3:22	3:27	3:38	3:45
11	3:57	4:00	4:15	4:16	4:20	4:21	4:22	4:27	4:38	4:45
12	4:57	5:00	5:15	5:16	5:20	5:21	5:22	5:27	5:38	5:45
13	5:57	6:00	6:15	6:16	6:20	6:21	6:22	6:27	6:38	6:45